

Swachhata Hi Seva Program

Date: 09.10.2023

MPEDA - RGCA HO, Sirkali

Activity: Cleaning at RGCA Head Office premises at Sirkali TK, Mayiladuthurai Dist, Tamil Nadu.





Karaimedu, Tamil Nadu, India
6Q74+PCV, Karaimedu, Tamil Nadu 609109, India
Lat 11.214643°
Long 79.756212°
09/10/23 11:36 AM GMT +05:30



Karaimedu, Tamil Nadu, India
6Q74+PCV, Karaimedu, Tamil Nadu 609109, India
Lat 11.214642°
Long 79.756208°
09/10/23 11:37 AM GMT +05:30




 GPS Map Camera



Google

Karaimedu, Tamil Nadu, India
6Q74+PCV, Karaimedu, Tamil Nadu 609109, India
Lat 11.214644°
Long 79.756209°
09/10/23 11:55 AM GMT +05:30



 GPS Map Camera




Google

Karaimedu, Tamil Nadu, India
6Q74+PCV, Karaimedu, Tamil Nadu 609109, India
Lat 11.214636°
Long 79.75621°
09/10/23 12:06 PM GMT +05:30

MPEDA - RGCA Seabass and Mud Crab Hatcheries, Thoduvai


Activity: Cleaning activities at RGCA Seabass and Mudcrab Hatchery Projects Thoduvai, Sirkali TK, Mayiladuthurai Dist, Tamil Nadu.





Thirumullaivasal, Tamil Nadu, India
7R7Q+GJF, Thirumullaivasal, Tamil Nadu 609115, India
Lat 11.265103°
Long 79.840002°
09/10/23 03:09 PM GMT +05:30

GPS Map Camera



Thirumullaivasal, Tamil Nadu, India
7R7P+MM, Thirumullaivasal, Tamil Nadu 609115, India
Lat 11.265561°
Long 79.835802°
09/10/23 03:41 PM GMT +05:30

GPS Map Camera

MPEDA - RGCA AQF, Chennai

Activity: Cleaning activities at Aquatic Quarantine Facility Premises, Neelangarai, Chennai, Tamil Nadu.





GPS Map Camera



Chennai, Tamil Nadu, India
4/57, Sri Kapaleeswarar Nagar, Neelankarai, Chennai, Tamil Nadu 600041, India
Lat 12.947526°
Long 80.261234°
09/10/23 03:32 PM GMT +05:30



GPS Map Camera



Chennai, Tamil Nadu, India
4/57, Sri Kapaleeswarar Nagar, Neelankarai, Chennai, Tamil Nadu 600041, India
Lat 12.947539°
Long 80.261105°
09/10/23 03:05 PM GMT +05:30



MPEDA - RGCA Artemia Project, Tharuvaikulam

Activity: Cleaning activities at Artemia Project premises at Tharuvaikulam, Thoothukudi Dist, Tamil Nadu.







MPEDA - RGCA Artemia Demo Farm Project, Ramanathapuram

Activity: Cleaning activity at Artemia Demo Farm Project, Ramanathapuram Tamil Nadu.







Chitturuvadi, Tamil Nadu, India
Chitturuvadi, Tamil Nadu, India
Lat 9.625616°
Long 78.946442°
09/10/23 09:47 AM GMT +05:30


MPEDA - RGCA SEU, Rajakkamangalam


Activity: Cleaning activities at SEU Rajakkamangalam, Kanyakumari Dist, Tamil Nadu.



Murungavilai, Tamil Nadu, India
49C6+M48, Murungavilai, Ganapathipuram, Tamil Nadu 629202, India
Lat 8.121766°
Long 77.361018°
09/10/23 10:29 AM GMT +05:30





 **GPS Map Camera**



Murungavilai, Tamil Nadu, India
49C6+M48, Murungavilai, Ganapathipuram, Tamil Nadu 629202, India
Lat 8.121481°
Long 77.360938°
09/10/23 10:29 AM GMT +05:30



 **GPS Map Camera**



Murungavilai, Tamil Nadu, India
49C6+M48, Murungavilai, Ganapathipuram, Tamil Nadu 629202, India
Lat 8.121481°
Long 77.360938°
09/10/23 10:29 AM GMT +05:30



MPEDA - RGCA ADF, Karaikal

Activity: Cleaning activities at Aquaculture Demonstration Farm, Karaikal, UT of Puducherry.








MPEDA - RGCA BMC, Visakhapatnam

Activity: Cleaning activities at Broodstock Multiplication Centre, Visakhapatnam, Andhra Pradesh.





 **GPS Map Camera**



Kapuluppada, Andhra Pradesh, India

RCP7+28M, Merugu China Das St, Mangamari Peta, Kapuluppada, Visakhapatnam, Andhra Pradesh 530048, India


Lat 17.834812°

Long 83.414102°

09/10/23 11:55 AM GMT +05:30



 **GPS Map Camera**




Kapuluppada, Andhra Pradesh, India

RCP7+28M, Merugu China Das St, Mangamari Peta, Kapuluppada, Visakhapatnam, Andhra Pradesh 530048, India

Lat 17.834846°

Long 83.414117°

09/10/23 11:55 AM GMT +05:30




MPEDA - RGCA Tilapia Project, Manikonda

Activity: Cleaning activities at Tilapia Project, Manikonda, Krishna Dist, Andhra Pradesh.





 **GPS Map Camera**


Kandalampadu, Andhra Pradesh, India
CRPH+CW8, Kandalampadu, Andhra Pradesh 521260, India
Lat 16.43548°
Long 80.827652°
09/10/23 11:01 AM GMT +05:30





 **GPS Map Camera**

Kandalampadu, Andhra Pradesh, India
CRPH+CW8, Kandalampadu, Andhra Pradesh 521260, India
Lat 16.43548°
Long 80.827652°
09/10/23 11:01 AM GMT +05:30



MPEDA - RGCA MFHP, Pozhiyoor & Cage Facility Muttom

Activity: Cleaning activities at Marine Finfish Hatchery Project, Pozhiyoor and Cage Facility at Muttom, Thiruvananthapuram Dist, Kerala.





GPS Map Camera
Pozhiyoor, Kerala, India
73VW+W8H, Fisherman Colony Kurshadi, Pozhiyoor, Kulathoor, Kerala
629160, India
Lat 8.294648°
Long 77.095779°
09/10/23 08:38 AM GMT +05:30



GPS Map Camera
Pozhiyoor, Kerala, India
73VW+W8H, Fisherman Colony Kurshadi, Pozhiyoor, Kulathoor, Kerala 629160,
India
Lat 8.294731°
Long 77.095894°
09/10/23 08:53 AM GMT +05:30



 **GPS Map Camera**

Pillaithoppu, Tamil Nadu, India

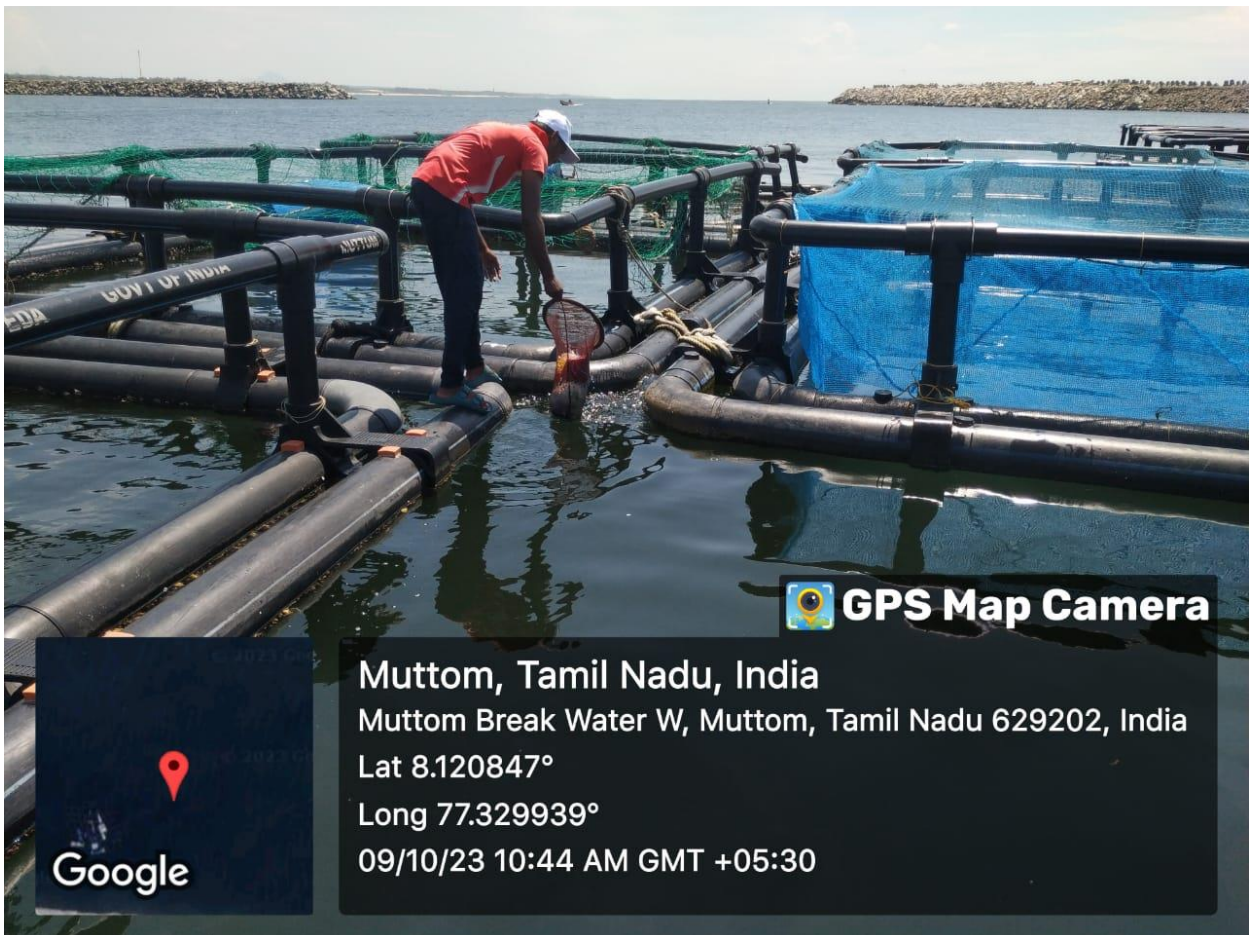
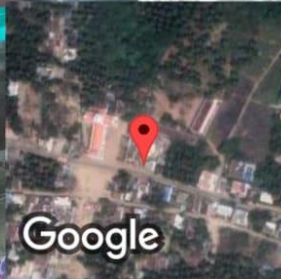
48GP+W88, Azhikkal Rd, Pillaithoppu, Ganapathipuram, Tamil Nadu


629202, India

Lat 8.127643°

Long 77.335852°

09/10/23 10:16 AM GMT +05:30



 **GPS Map Camera**


Muttom, Tamil Nadu, India


Muttom Break Water W, Muttom, Tamil Nadu 629202, India

Lat 8.120847°

Long 77.329939°

09/10/23 10:44 AM GMT +05:30





MPEDA - RGCA DTSP, Andaman

Activity: Cleaning activity at RGCA Domestication of Tiger Shrimp Project (DTSP) premises at Kodyaghat, South Andaman.





MPEDA - RGCA MAC, Vallarpadam

Activity: Cleaning activity at Office premises of Multispecies Aquaculture Complex, Vallarpadam, Ernakulam, Kerala.

